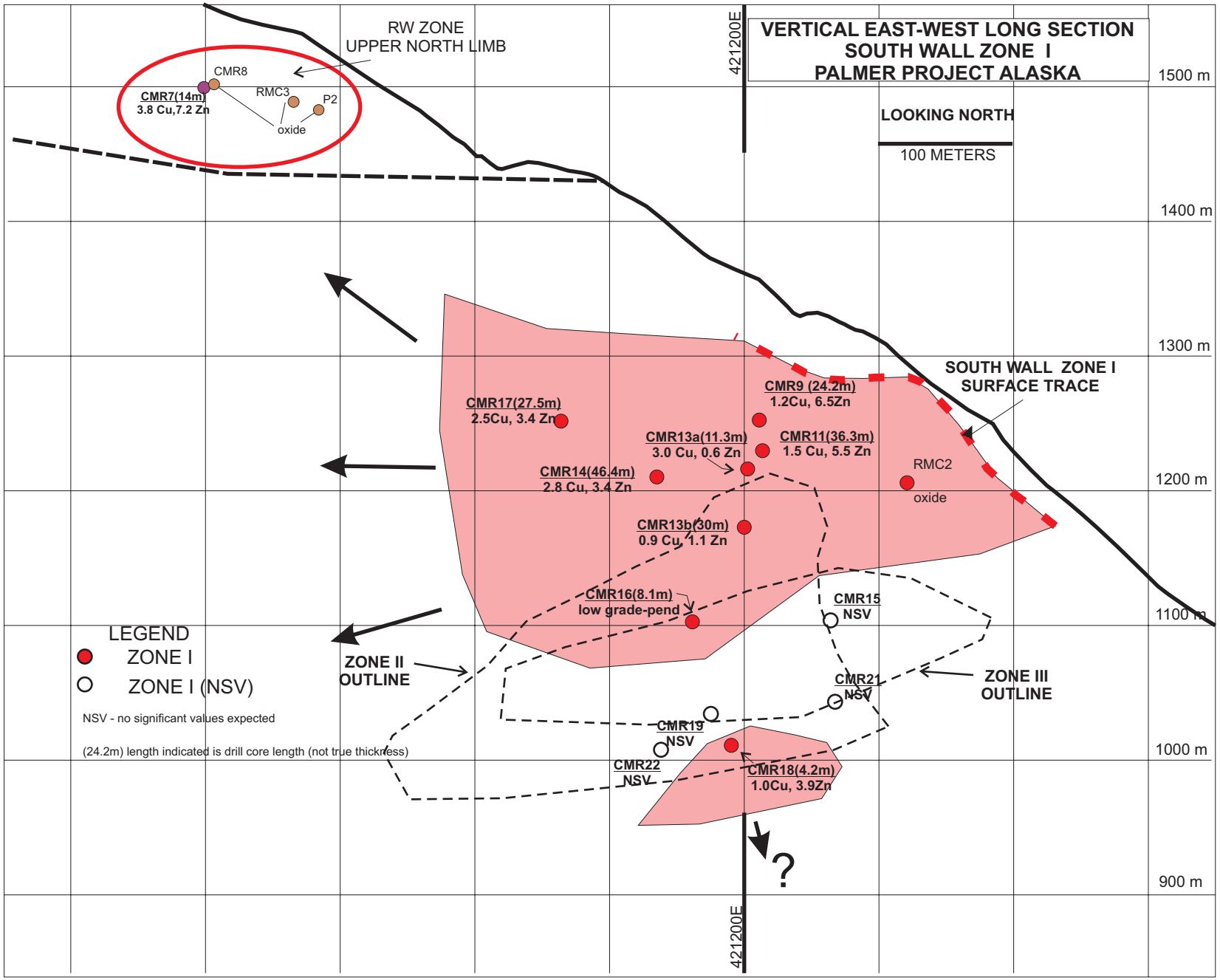
VERTICAL EAST-WEST LONG SECTION
SOUTH WALL ZONE I
PALMER PROJECT ALASKA
LOOKING NORTH
100 METERS
RW ZONE
UPPER NORTH LIMB
CMR8
CMR7(14m)
3.8 Cu,7.2 Zn
RMC3
P2
oxide
421200E
1500 m
1400 m
1300 m
1200 m
1100 m
1000 m
900 m
SOUTH WALL ZONE I
SURFACE TRACE
CMR9 (24.2m)
1.2Cu, 6.5Zn
CMR17(27.5m)
2.5Cu, 3.4 Zn
CMR13a(11.3m)
3.0 Cu, 0.6 Zn
CMR11(36.3m)
1.5 Cu, 5.5 Zn
RMC2
oxide
CMR14(46.4m)
2.8 Cu, 3.4 Zn
CMR13b(30m)
0.9 Cu, 1.1 Zn
CMR16(8.1m)
low grade-pend
CMR15
NSV
LEGEND
ZONE I
ZONE I (NSV)
NSV - no significant values expected
(24.2m) length indicated is drill core length (not true thickness)
ZONE II
OUTLINE
ZONE III
OUTLINE
CMR21
NSV
CMR19
NSV
CMR22
NSV
CMR18(4.2m)
1.0Cu, 3.9Zn
?

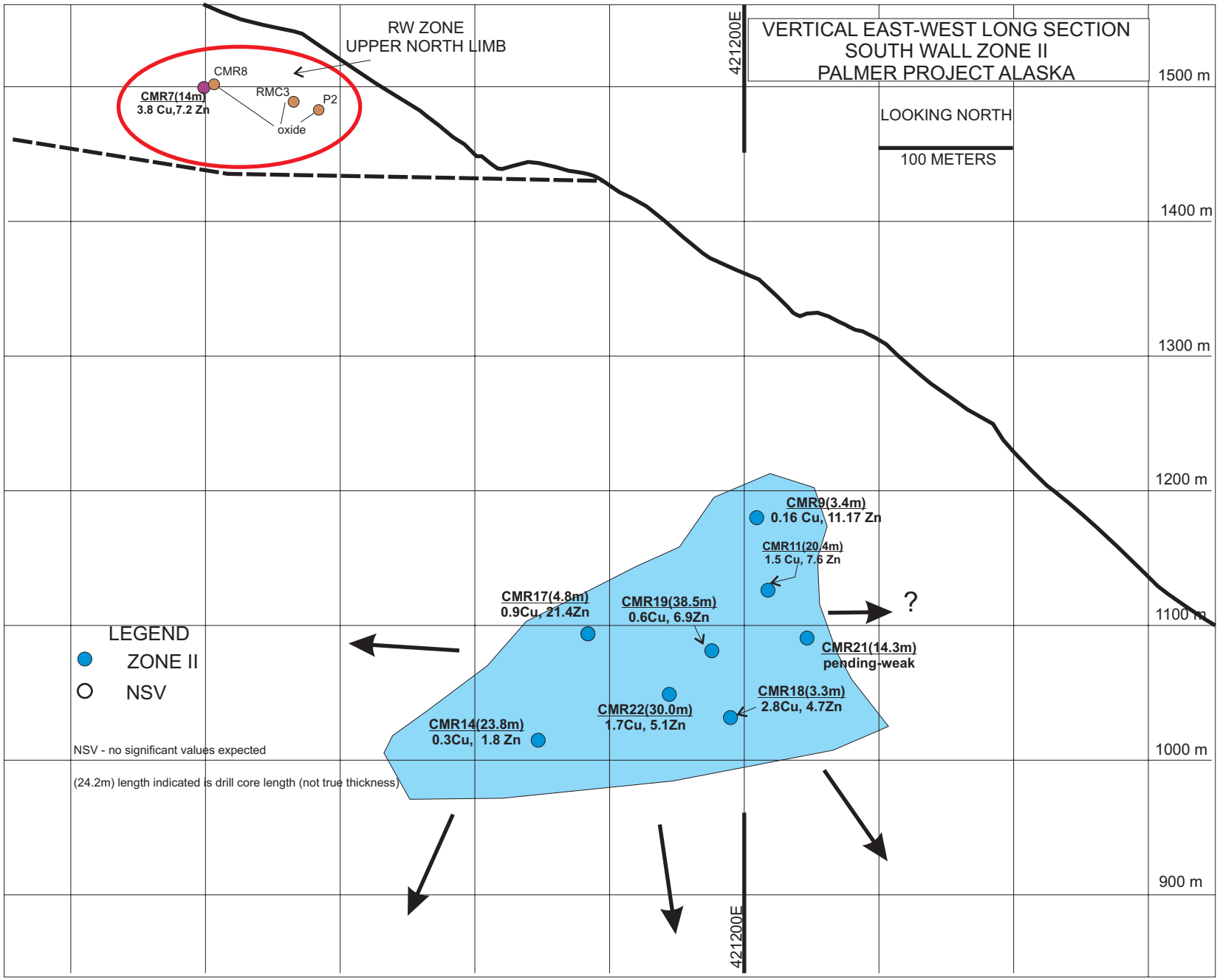
VERTICAL EAST-WEST LONG SECTION
SOUTH WALL ZONE II
PALMER PROJECT ALASKA
RW ZONE
UPPER NORTH LIMB
CMR8
CMR7(14m)
3.8 Cu,7.2 Zn
RMC3
P2
oxide
421200E
LOOKING NORTH
100 METERS
1500 m
1400 m
1300 m
1200 m
1100 m
1000 m
900 m
CMR9(3.4m)
0.16 Cu, 11.17 Zn
CMR11(20.4m)
1.5 Cu, 7.6 Zn
?
CMR17(4.8m)
0.9Cu, 21.4Zn
CMR19(38.5m)
0.6Cu, 6.9Zn
CMR21(14.3m)
pending-weak
CMR18(3.3m)
2.8Cu, 4.7Zn
CMR22(30.0m)
1.7Cu, 5.1Zn
CMR14(23.8m)
0.3Cu, 1.8 Zn
LEGEND
ZONE II
NSV
NSV - no significant values expected
(24.2m) length indicated is drill core length (not true thickness)

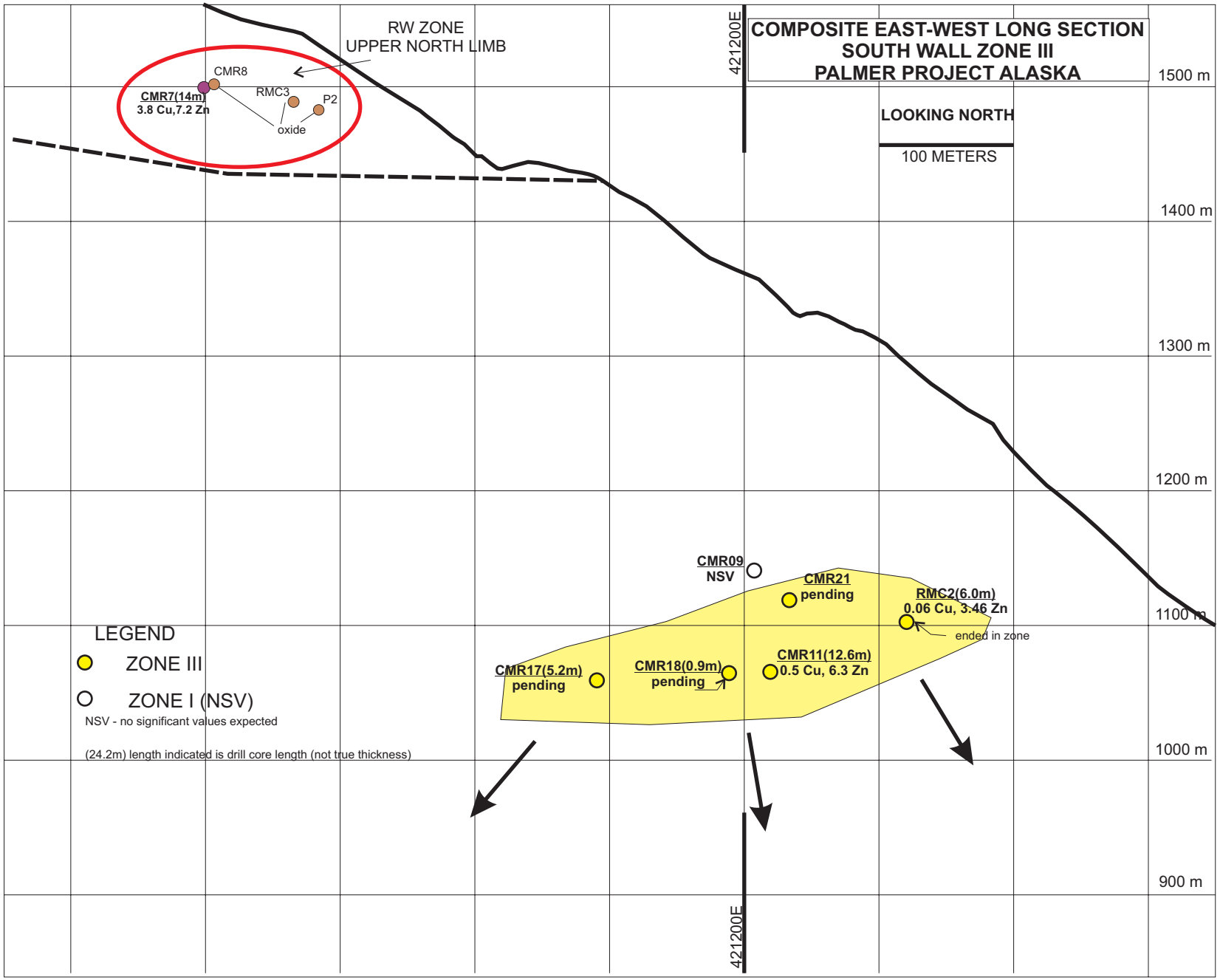
COMPOSITE EAST-WEST LONG SECTION
SOUTH WALL ZONE III
PALMER PROJECT ALASKA
LOOKING NORTH
100 METERS
RW ZONE
UPPER NORTH LIMB
CMR8
CMR7(14m)
3.8 Cu,7.2 Zn
RMC3
P2
oxide
421200E
1500 m
1400 m
1300 m
1200 m
1100 m
1000 m
900 m
CMR09
NSV
CMR21
pending
RMC2(6.0m)
0.06 Cu, 3.46 Zn
ended in zone
CMR11(12.6m)
0.5 Cu, 6.3 Zn
CMR17(5.2m)
pending
CMR18(0.9m)
pending
LEGEND
ZONE III
ZONE I (NSV)
NSV - no significant values expected
(24.2m) length indicated is drill core length (not true thickness)